

# Broadway Triangle

*Overview of Area*



# Broadway Triangle

*Geocoded Addresses*

-  Geocoded Address Locations
-  Broadway Triangle Urban Renewal Area

**1.** 100 Throop Avenue

**2.** 35 Bartlett Street



Data Source: NYC Department of City Planning

### Racial/Ethnic Composition of Community Districts 1 and 3

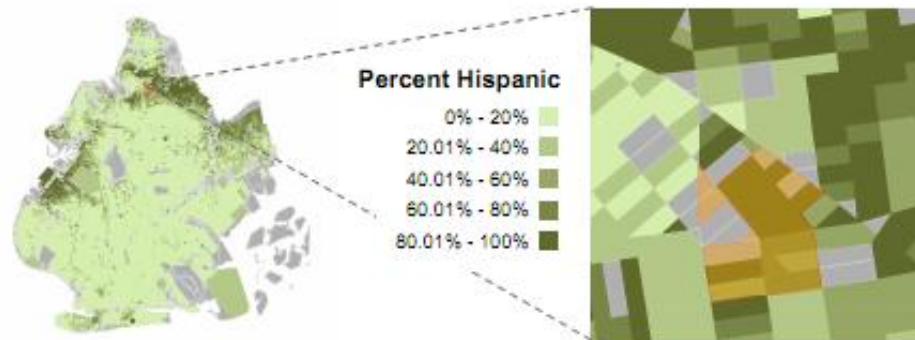
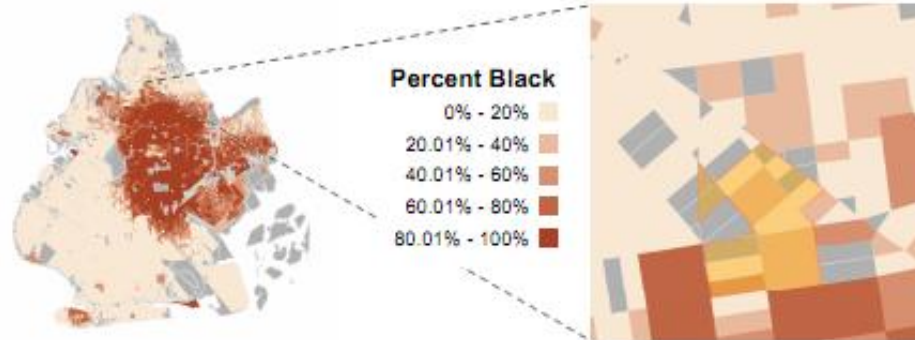
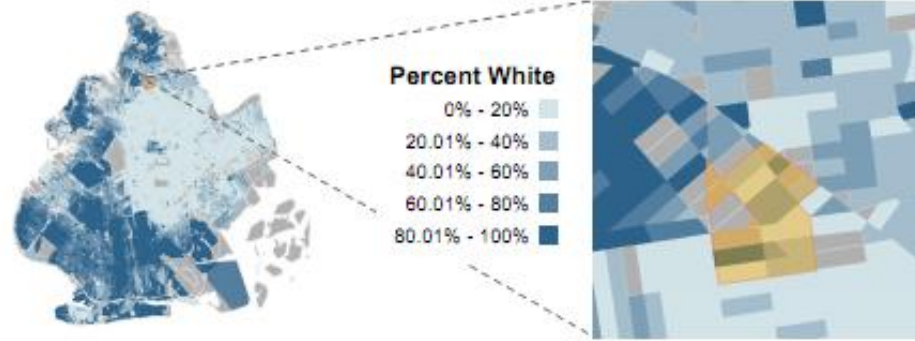
	Community District 1		Community District 3		Community District 1 and 3	
	2000	2005-2009	2000	2005-2009	2000	2005-2009
<b>Non-Hispanic Black</b>	5.5%	5%	76.8%	70.3%	39.2%	35.8%
<b>Non-Hispanic White</b>	48%	59.5%	1.4%	8%	26%	35.2%
<b>Hispanic</b>	37.7%	30%	18.1%	17.8%	28.4%	24.3%
<b>Other</b>	8.8%	4.9%	3.7%	3.1%	6.4%	4.05%
<b>Total Population</b>	160,338	170,097	143,867	151,918	304,205	322,015

Sources: 2000 Census, NYC Department of City Planning ; 2005-2009 American Community Survey, Infoshare Online

# Broadway Triangle | Demographic Characteristics

*Race & Ethnicity by U.S. Census Block Level, 2000*

■ Broadway Triangle Urban Renewal Area

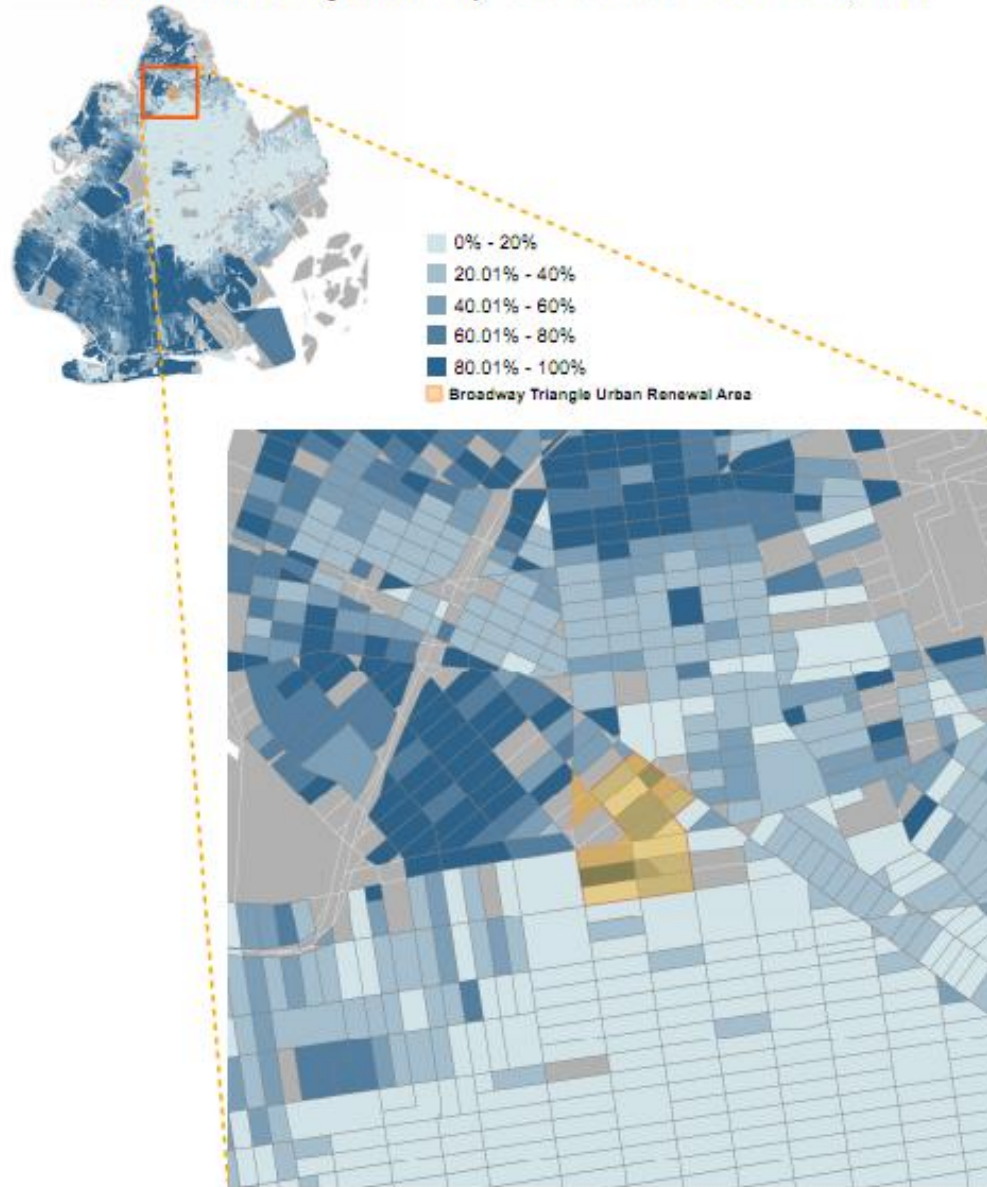


Data Source: NYC Department of City Planning and U.S. Census Bureau 2000



# Broadway Triangle | Demographic Characteristics

*Percent White Population by U.S. Census Block Level, 2000*



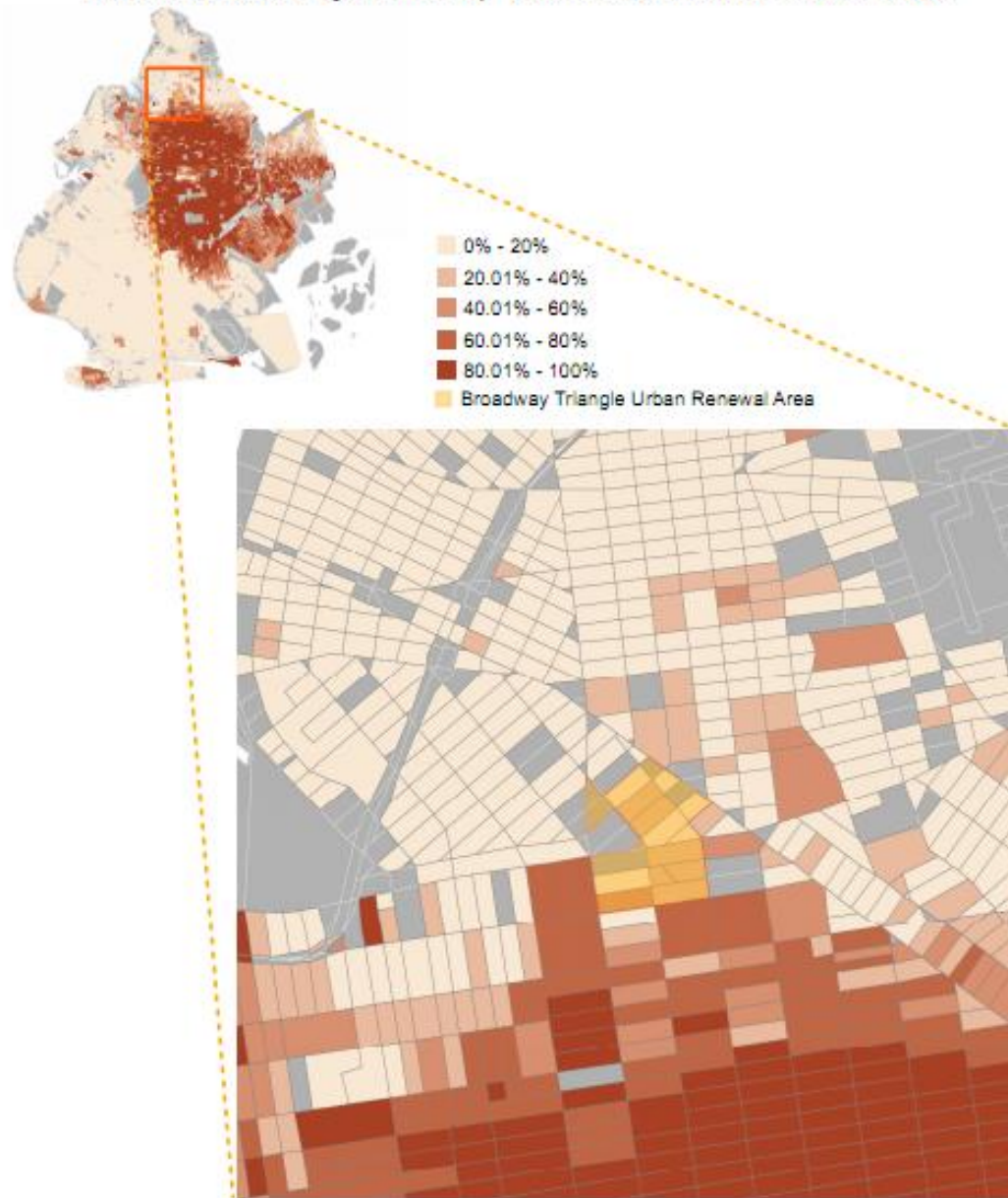
Data Source: NYC Department of City Planning and  
U.S. Census Bureau 2000

0 0.25 0.5 1 Miles



# Broadway Triangle | Demographic Characteristics

*Percent Black Population by U.S. Census Block Level, 2000*

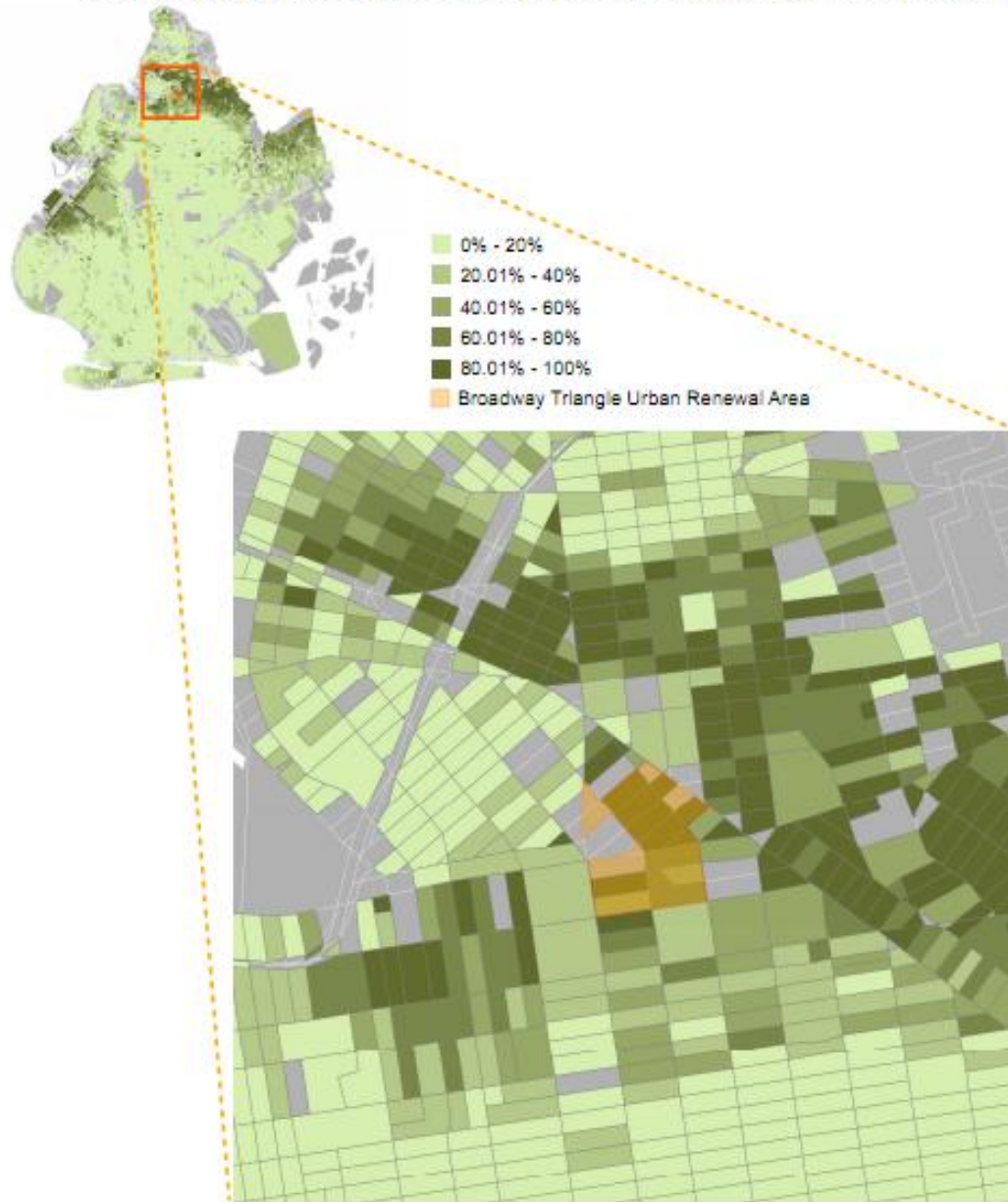


*Data Source: NYC Department of City Planning and  
U.S. Census Bureau 2000*



# Broadway Triangle | Demographic Characteristics

*Percent Hispanic Population by U.S. Census Block Level, 2000*

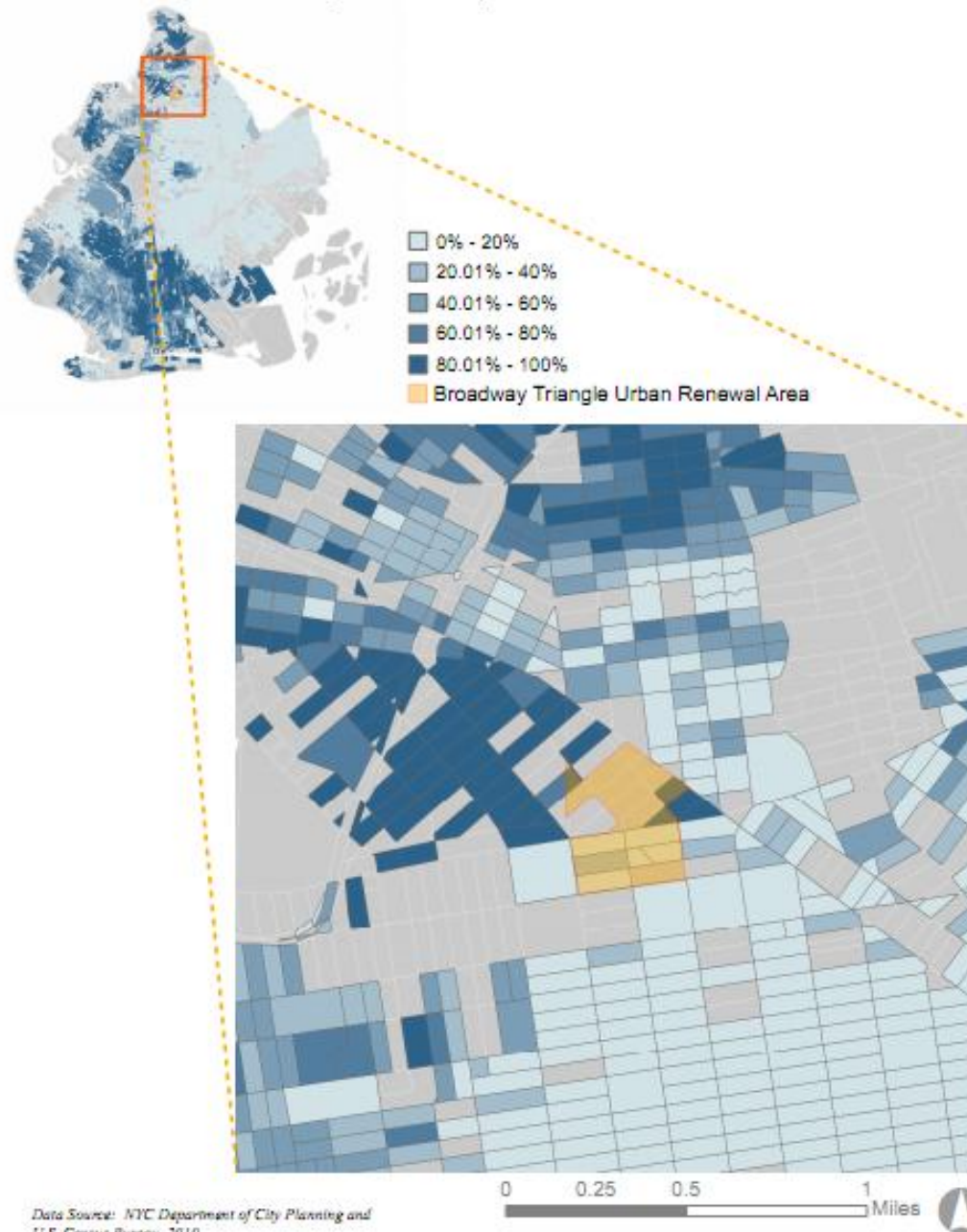


Data Source: NYC Department of City Planning and  
U.S. Census Bureau 2000



# Broadway Triangle | Demographic Characteristics

*Percent of White Population by U.S. Census Block Level, 2010*

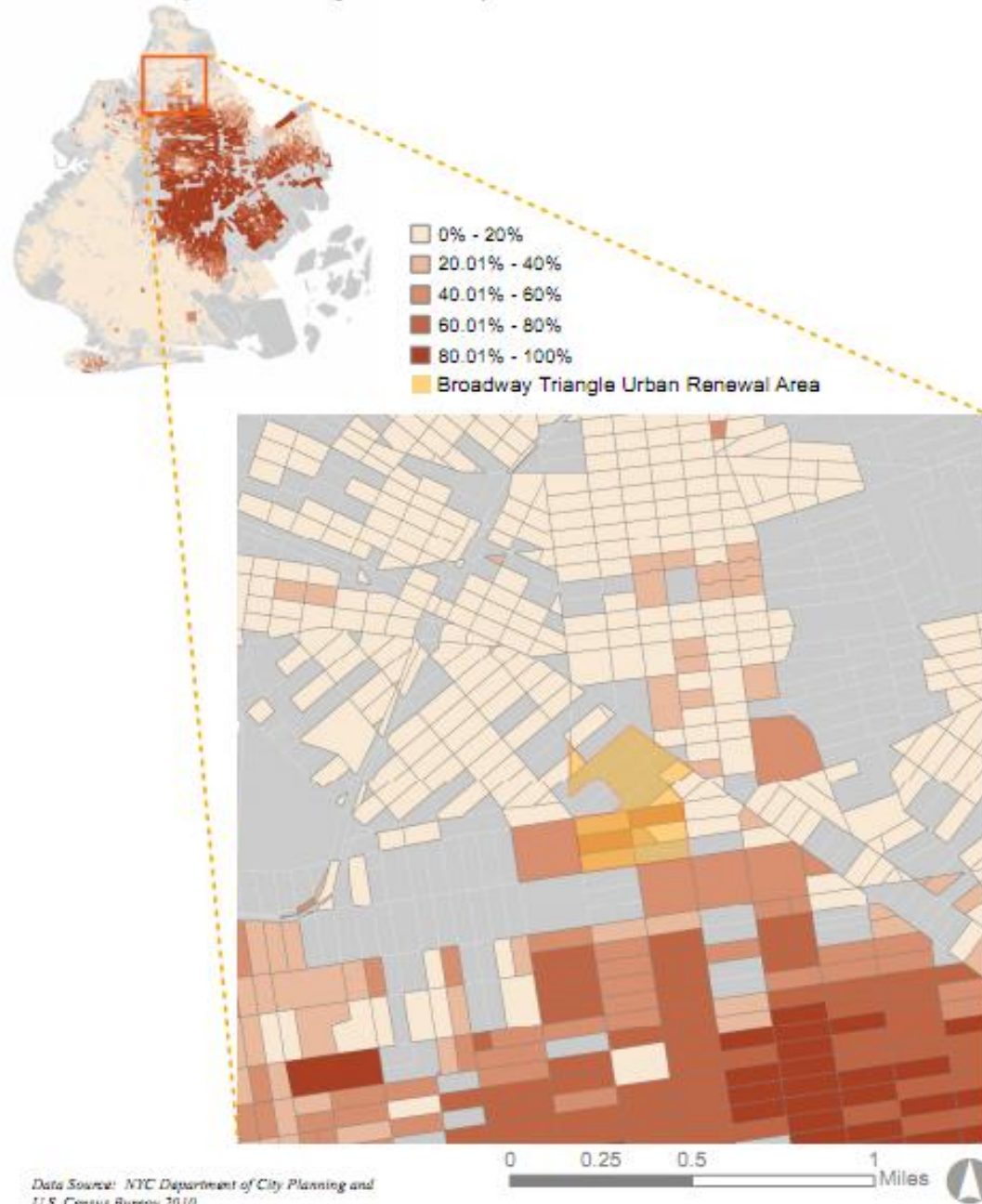


*Data Source: NYC Department of City Planning and U.S. Census Bureau, 2010*



# Broadway Triangle | Demographic Characteristics

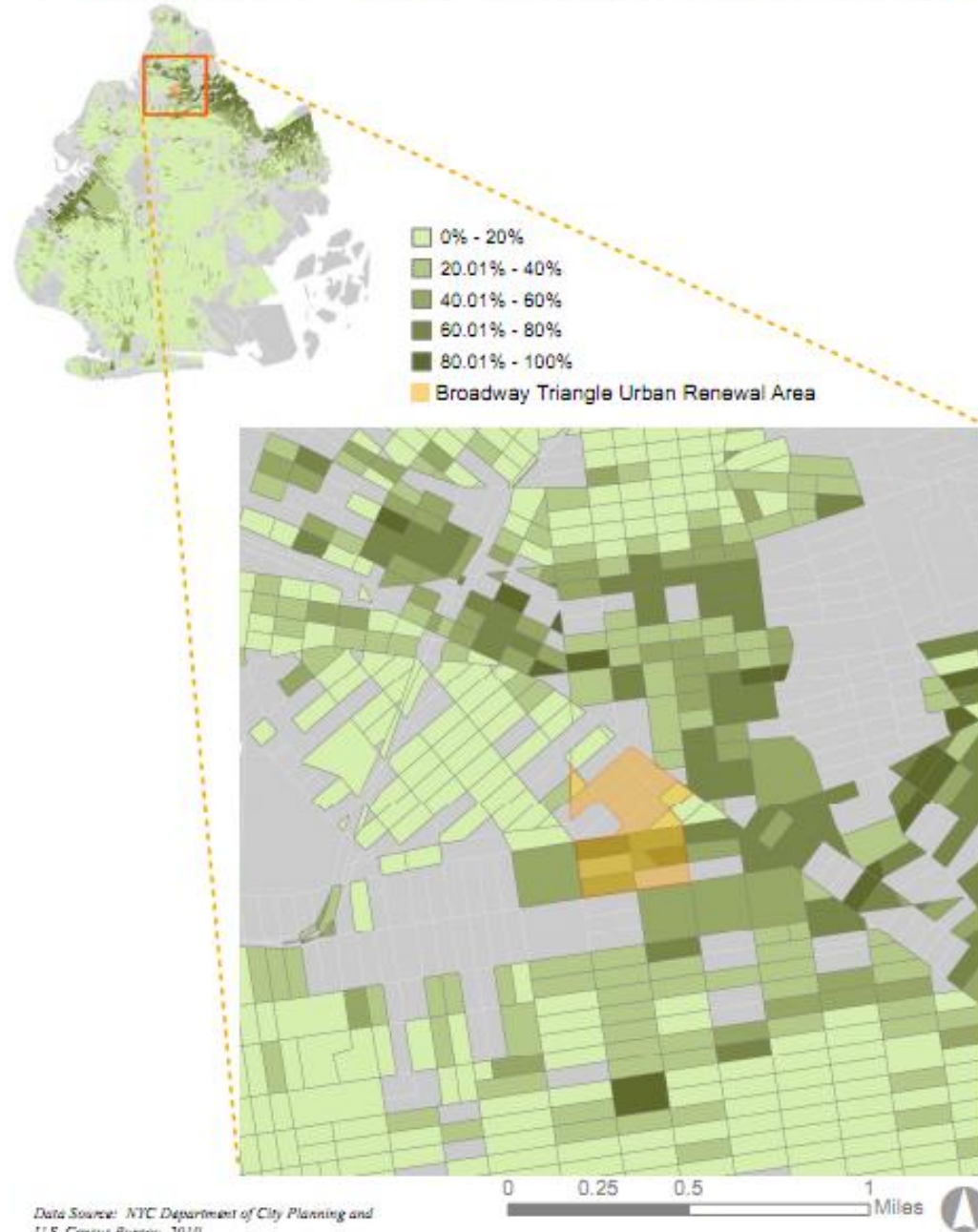
*Percent of Black Population by U.S. Census Block Level, 2010*



Data Source: NYC Department of City Planning and U.S. Census Bureau 2010

# Broadway Triangle | Demographic Characteristics

*Percent of Hispanic Population by U.S. Census Block Level, 2010*



*Data Source: NYC Department of City Planning and U.S. Census Bureau, 2010*

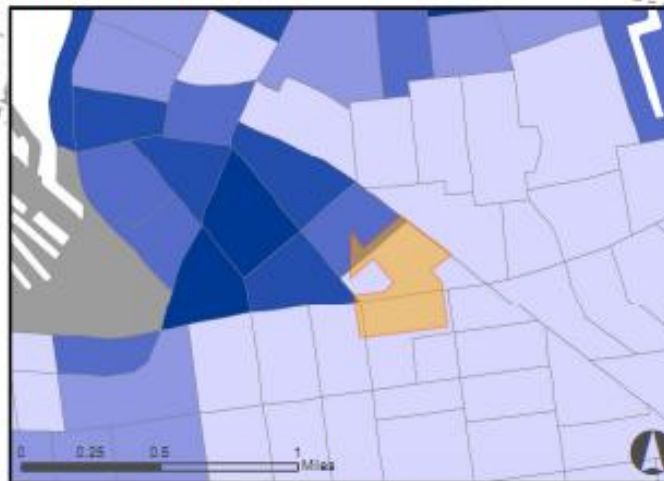
# Non-Hispanic White Population Near the Broadway Triangle Area

U.S. Census Bureau Tract Level

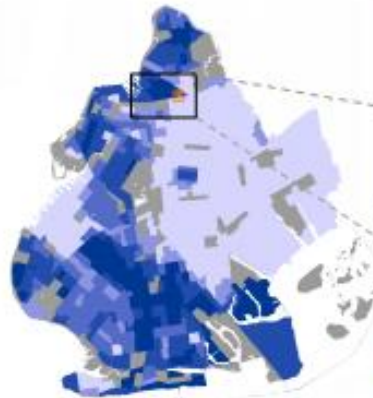



2000

U.S. Census Bureau



■ Broadway Triangle Urban Renewal Area  
Percent of Non-Hispanic White Population



2010

U.S. Census Bureau



Data Source:  
NYC Department of City Planning  
U.S. Census Bureau 2000  
U.S. Census Bureau 2010 (Redistricting Data)

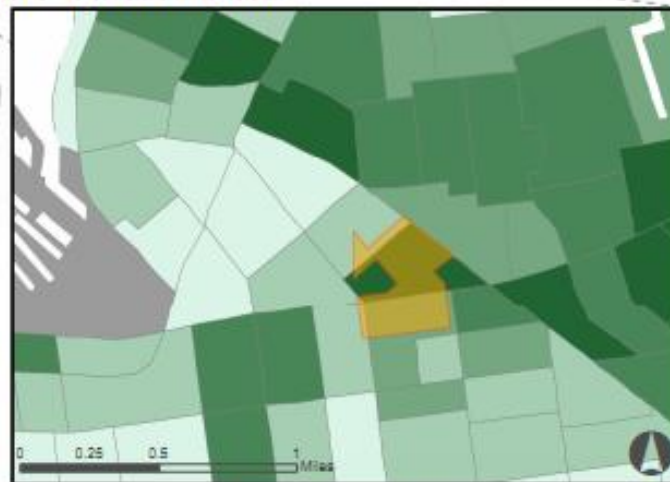
# Hispanic Population Near the Broadway Triangle Area

*U.S. Census Bureau Tract Level*



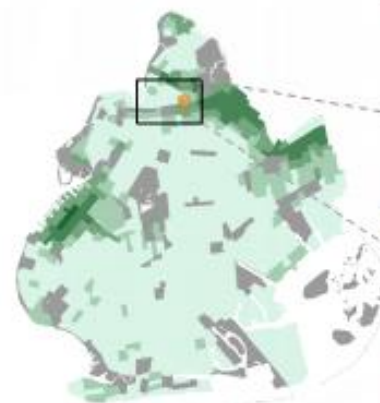
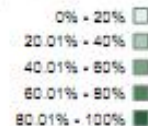
2000

U.S. Census Bureau



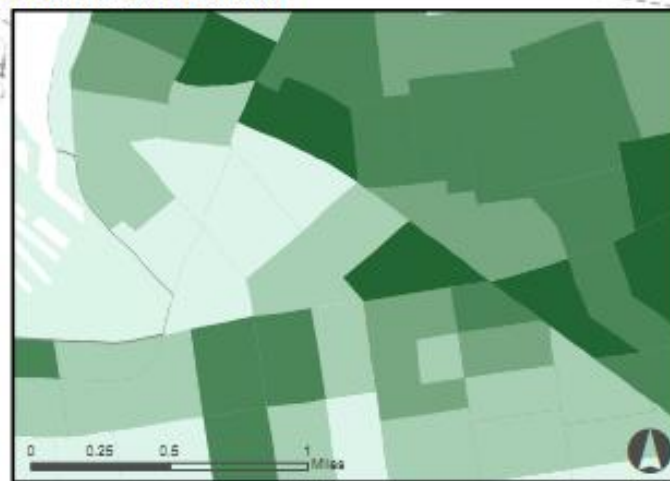
Broadway Triangle Urban Renewal Area

Percent of Hispanic Population



2010

U.S. Census Bureau



Data Source:  
NYC Department of City Planning  
U.S. Census Bureau 2000  
U.S. Census Bureau 2010 (Redistricting Data)

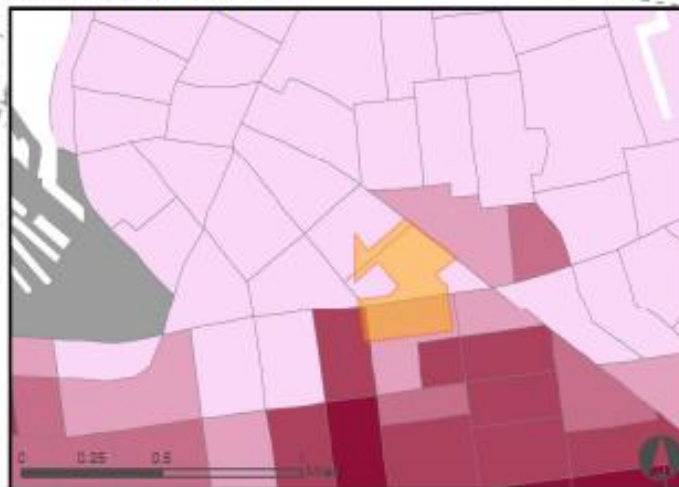
# Non-Hispanic Black Population Near the Broadway Triangle Area

U.S. Census Bureau Tract Level



2000

U.S. Census Bureau



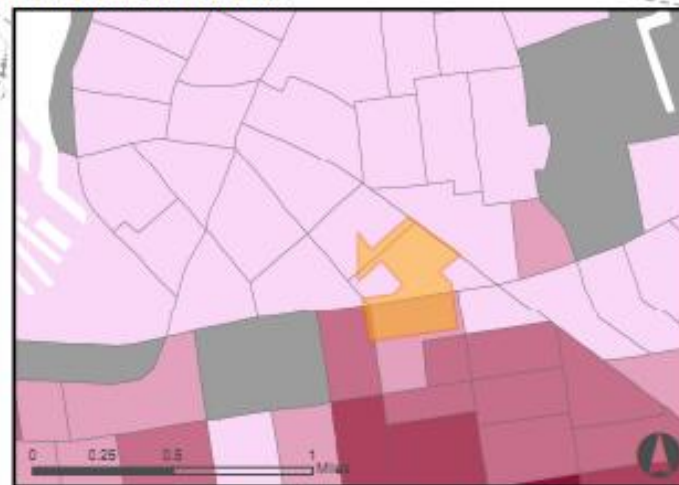
■ Broadway Triangle Urban Renewal Area

Percent of Non-Hispanic Black Population



2010

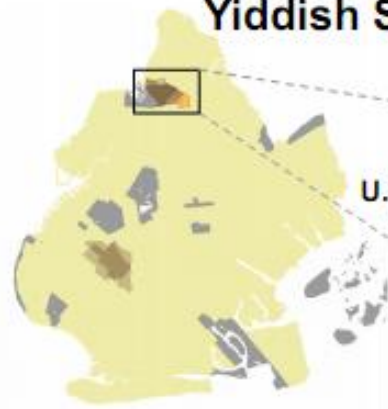
U.S. Census Bureau



Data Source:  
NYC Department of City Planning  
U.S. Census Bureau 2000  
U.S. Census Bureau 2010 (Redistricting Data)

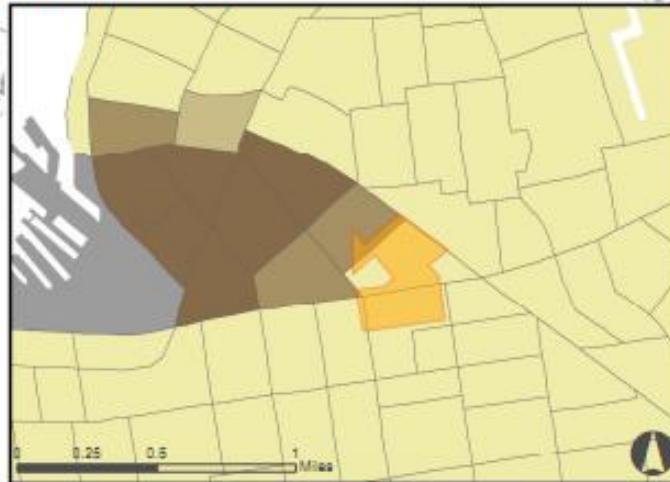
# Yiddish Speaking Population Surrounding the Broadway Triangle Area

*U.S. Census Bureau Tract Level*



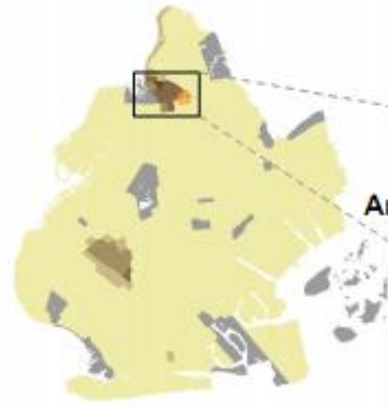

2000

U.S. Census Bureau



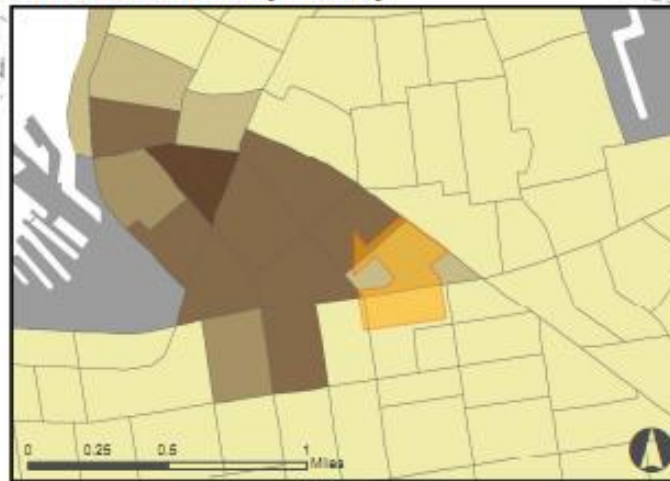
■ Broadway Triangle Urban Renewal Area

Yiddish Speaking Percentage of Population



2005-2009

American Community Survey



Data Source:  
 NYC Department of City Planning  
 U.S. Census Bureau 2000  
 American Community Survey 2005-2009